

**Jawahar Education Society's,
Institute of Technology, Management & Research,
Gangapur Road, Nashik, Maharashtra.**

(Approved by AICTE, DTE & Affiliated to Savitribai Phule Pune University)



Criterion 4 - Infrastructure and Learning Resources

**Survey No 48, Gowardhan, Gangapur Road,
Nashik- 422 222. Maharashtra, India
www.jitnashik.edu.in**

INDEX

Sr.No	Particular	Page No.
<u>1</u>	<u>Infrastructure</u> Details in Measurement	6-9
2	Cultural activities, sports, Games (indoor, outdoor), yoga	10
3	Class Room	11-12
4	Tutorial Room	13
5	Laboratory: Civil Engineering	14-22
6	Laboratory: Mechanical Engineering	23-30
7	Laboratory: Electrical Engineering	31-37
8	Laboratory: Computer Engineering	38-43
9	Laboratory: Applied science and Humanities	44-46
10	Workshop	47-49
11	Computer Center	50
12	Drawing Hall	51
13	Library	52-58
14	Seminar Hall	59
15	Language Lab	60
<u>16</u>	<u>Administrative</u> Area :Principal Office	61-62
17	Board Room	63-64
18	Office all Inclusive	65-66
19	Cabin HOD Civil Engineering and department office	67
20	Cabin HOD Mechanical Engineering and department office	68
21	Cabin HOD Electrical Engineering and department office	69

22	Cabin HOD Computer Engineering and department office	70
23	Cabin HOD Applied Science & Humanities and department office	71
24	Central Store	72
25	Maintenance Room	73-74
26	Security Cabin	75
27	House keeping	76-77
28	Exam Control Office	78-80
29	Placement Office	81
30	Server Room	82
31	IQAC Room	83
32	Pantry for Staff	84
33	Faculty sitting	85
<u>34</u>	<u>Amenities: Girls Toilet</u>	86
35	Boys Toilet	87
36	Boys common room	88
37	Girls common room	89
38	Cafeteria	90
39	First Aid cum Sick room	91
40	Gymnasium	92
41	Stationary Store	93
42	D: Others: Parking	94
43	RO water filter Plant	95
44	Handle Bar in Water Closet	96

45	Generator	97
46	Buses	98
47	Ramp	99
48	Yoga	101-102
59	Cultural Activities	103-108
50	Sports (Indoor, Outdoor)	109-113

**Jawahar Education Society's,
Institute of Technology, Management & Research,
Gangapur Road, Nashik, Maharashtra.**

(Approved by AICTE, DTE & Affiliated to Savitribai Phule Pune University)



Criterion 4 - Infrastructure and Learning Resources

4.1 Physical Facilities

**Survey No 48, Gowardhan, Gangapur Road,
Nashik- 422 222. Maharashtra, India**

www.jitnashik.edu.in

Infrastructure Details in Measurement

A: Instructional Area

Sr.No.	Department	Area in Sqm
1	Class Room (14)	1064
2	Tutorial Room (04)	152
3	Laboratory: Civil Engineering	
	a Engineering Geology	66
	b Strength of materials /Concrete technology	66
	c Transportation lab	66
	d Fluid Mechanics/Turbo/ Surveying	66
	f Environmental Engg	66
	g Engineering Mechanics	66
	h Geotechnical Engineering	66
4	Laboratory: Mechanical Engineering	
	a Fluid power/Mechatronics lab	66
	b Engineering Metallurgy/Basic Mechanical Engineering lab	66
	c Thermodynamics	66
	d Applied thermodynamics	66
	e Heat transfer	66
	f Refrigeration and Air conditioning	66
	g Theory of machine	66
	h Computer Aided Engg.	66
5	Laboratory: Electrical Engineering	
	a Basic Electronics	66
	b Electrical Machines	66
	d H V Engineering	66
	e Power Systems Lab	66

	f	Microprocessor and Microcontroller	66
	g	Control System	66
	h	Software Lab	66
6		Laboratory: Computer Engineering	
	a	Programming Lab-I	66
	b	Programming Lab-II	66
	c	Project Lab	66
	d	Hardware Lab	66
	e	Software Lab	66
7		Laboratory: Applied science and Humanities	
	a	Engineering Chemistry Laboratory	66
	b	Engineering Physics Laboratory	66
8		Workshop	414
9		Computer Center	105
10		Drawing Hall	132
11		Library And Reading Area	400
12		Seminar Hall	132
13		Language Lab	70

BACK

B: Administrative Area

Sr.No	Department	Area in Sqm
1	Principal Office	47
2	Board Room	38
3	Office All Inclusive	152
4	Cabin :Head Of Department of Civil Engineering and Department Office	38
5	Cabin :Head Of Department of Mechanical Engineering and Department Office	38
6	Cabin :Head Of Department of Electrical Engineering and Department Office	38
7	Cabin :Head Of Department of Computer Engineering and Department Office	38
8	Cabin :Head Of Department of Applied Science & Humanities and Department Office	38
9	Central Stores	38
10	Maintenance	19
11	Security	19
12	House Keeping	19
13	Examination Control Office	83
14	Placement Office	38
15	Server room	38
16	Internal Quality Assurance Cell (IQAC)	38
17	Pantry fro Staff	19
18	Faculty Room (41)	205

BACK

C: Amenities

Sr.No	Department	Area in Sqm
1	Girls Toilet	66
2	Boys Toilet	66
3	Boys Common Room	76
4	Girls Common Room	76
5	Cafeteria	400
6	First Aid Cum Sick Room	19
7	Gymnasium	76
8	Amphitheatre	1500
9	Stationary Store	19

D: Others


Sr.No	Department
1	Parking
2	RO Water filter plan
3	Handle Bar in Water closet
4	Generator
5	Buses
6	Ramp

**Cultural activities, sports,
Games (indoor, outdoor), yoga**

Sr.No	Activities
1	Yoga
2	Cultural
3	Sports (Indoor, Outdoor)

A: Instructional Area

Class Room



Nashik, Maharashtra, India

2MMR+754, Gangapur Rd, Nashik, Maharashtra 422222, India

Lat 20.032216°

Long 73.690082°

08/07/22 02:20 PM

ICT Class Room



Nashik, Maharashtra, India

2MMR+754, Gangapur Rd, Nashik, Maharashtra 422222, India

Lat 20.03218°

Long 73.690073°

08/07/22 02:21 PM

Tutorial Room



**Jawahar Education Society's,
Institute of Technology, Management & Research,
Gangapur Road, Nashik, Maharashtra.**

(Approved by AICTE, DTE & Affiliated to Savitribai Phule Pune University)

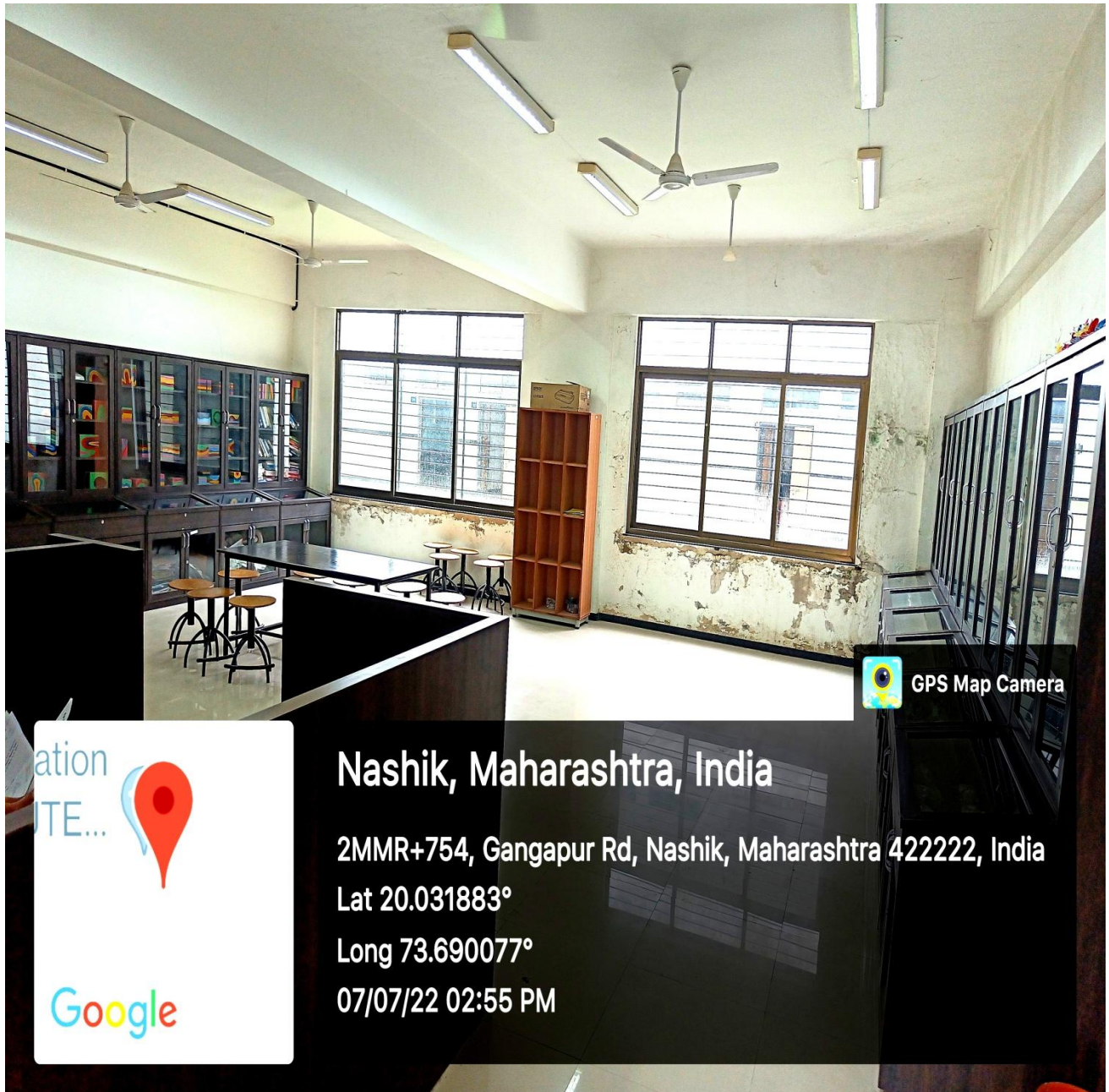


Laboratory: Civil Engineering

**Survey No 48, Gowardhan, Gangapur Road,
Nashik- 422 222. Maharashtra, India**

www.jitnashik.edu.in

Engineering Geology Lab



GPS Map Camera



Google

Nashik, Maharashtra, India

2MMR+754, Gangapur Rd, Nashik, Maharashtra 422222, India


Lat 20.031883°

Long 73.690077°

07/07/22 02:55 PM

Strength of materials Lab



 GPS Map Camera


ation
TE...

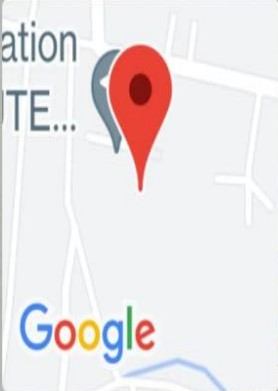
Google

Nashik, Maharashtra, India
2MMR+754, Gangapur Rd, Nashik, Maharashtra 422222, India
Lat 20.031876°
Long 73.6901°
07/07/22 02:56 PM

Transportation Engineering Lab



 GPS Map Camera



Nashik, Maharashtra, India
2MMR+754, Gangapur Rd, Nashik, Maharashtra 422222, India
Lat 20.031894°
Long 73.69013°
16/07/22 03:03 PM

Fluid Mechanics/Turbo Lab



Education
UTE...

Google

Nashik, Maharashtra, India
2MMR+754, Gangapur Rd, Nashik, Maharashtra 422222, India
Lat 20.032239°
Long 73.689721°
08/07/22 09:18 AM

Surveying Lab



QTY/EXTC/LAB-TBL/09/2012.



GPS Map Camera

Location
ROUTE...



Google

Nashik, Maharashtra, India

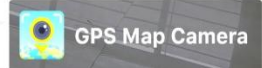

2MMR+754, Gangapur Rd, Nashik, Maharashtra 422222, India

Lat 20.032046°

Long 73.689846°

08/07/22 09:18 AM

Environmental Engineering lab



Nashik, Maharashtra, India

2MMR+754, Gangapur Rd, Nashik, Maharashtra 422222, India

Lat 20.031948°

Long 73.69023°

07/07/22 03:03 PM

Engineering Mechanics Lab



GPS Map Camera



Nashik, Maharashtra, India

2MMR+754, Gangapur Rd, Nashik, Maharashtra 422222, India


Lat 20.031906°

Long 73.690079°

07/07/22 03:10 PM

Geotechnical Engineering Lab



 GPS Map Camera

ation
ITE... 

Google

Nashik, Maharashtra, India

2MMR+754, Gangapur Rd, Nashik, Maharashtra 422222, India

Lat 20.031963°

Long 73.690078°

07/07/22 02:51 PM

**Jawahar Education Society's,
Institute of Technology, Management & Research,
Gangapur Road, Nashik, Maharashtra.**

(Approved by AICTE, DTE & Affiliated to Savitribai Phule Pune University)



Laboratory: Mechanical Engineering

**Survey No 48, Gowardhan, Gangapur Road,
Nashik- 422 222. Maharashtra, India**

www.jitnashik.edu.in


Fluid power/ Mechatronics lab



Engineering Metallurgy/Basic Mechanical Engineering lab



GPS Map Camera



Nashik, Maharashtra, India

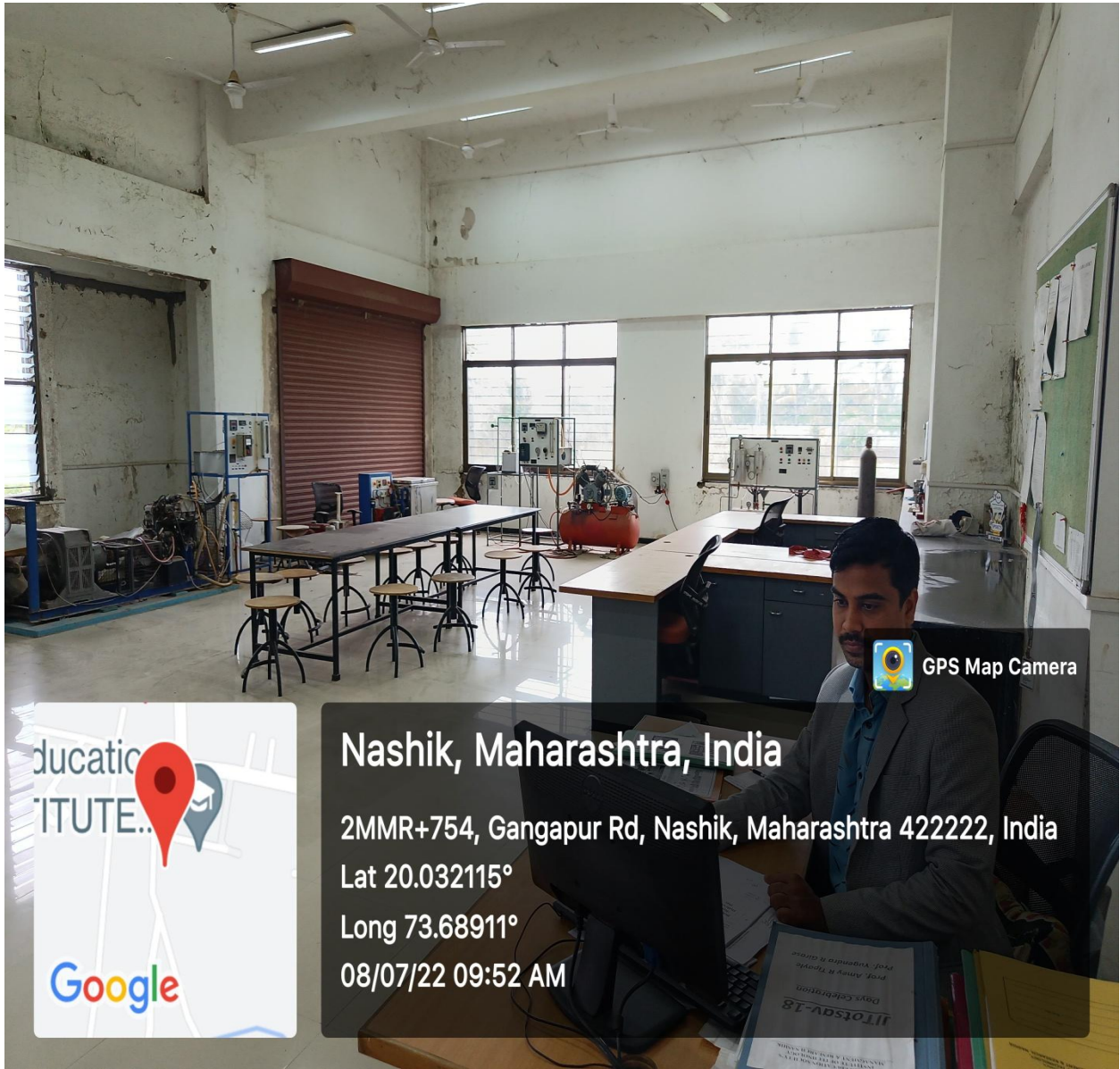
2MMR+754, Gangapur Rd, Nashik, Maharashtra 422222, India

Lat 20.032038°

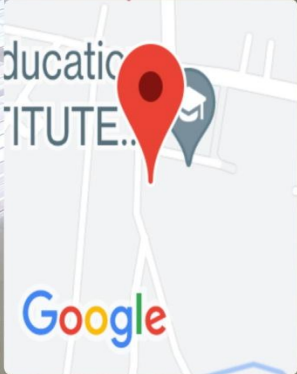
Long 73.689122°

08/07/22 09:38 AM

Thermodynamics lab

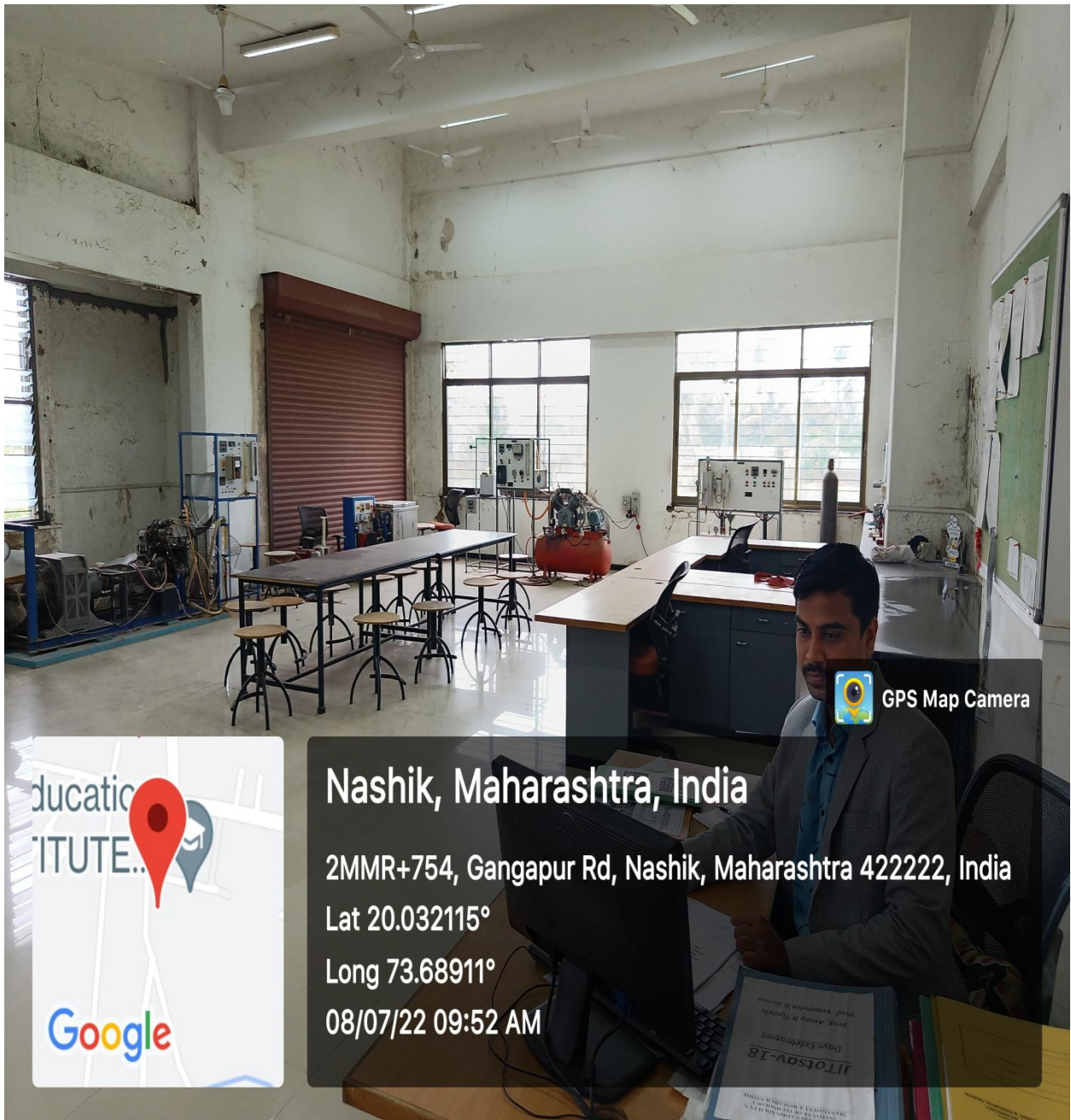



GPS Map Camera

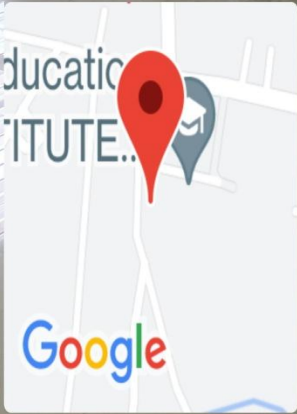


Nashik, Maharashtra, India
2MMR+754, Gangapur Rd, Nashik, Maharashtra 422222, India
Lat 20.032115°
Long 73.68911°
08/07/22 09:52 AM

Applied Thermodynamics lab



 GPS Map Camera



Nashik, Maharashtra, India
2MMR+754, Gangapur Rd, Nashik, Maharashtra 422222, India
Lat 20.032115°
Long 73.68911°
08/07/22 09:52 AM

Heat Transfer lab



Hotel Gamma
ion
E...
Google


GPS Map Camera

Nashik, Maharashtra, India
2MMR+754, Gangapur Rd, Nashik, Maharashtra 422222, India
Lat 20.032898°
Long 73.690593°
08/07/22 09:50 AM

Theory of Machine lab



 GPS Map Camera



Hotel
Education
STITUTE...
Google

Mahadeopur, Maharashtra, India
2MMQ+PF9, near Godavari Bridge, Mahadeopur, Maharashtra
422222, India
Lat 20.033052°
Long 73.688386°
08/07/22 09:42 AM

CAD/CAM Lab



BACK

**Jawahar Education Society's,
Institute of Technology, Management & Research,
Gangapur Road, Nashik, Maharashtra.**

(Approved by AICTE, DTE & Affiliated to Savitribai Phule Pune University)



Laboratory: Electrical Engineering

**Survey No 48, Gowardhan, Gangapur Road,
Nashik- 422 222. Maharashtra, India**

www.jitnashik.edu.in

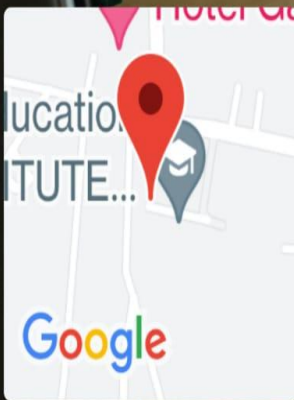
Basic Electronics lab



Electrical Machine /Power Quality



GPS Map Camera



Nashik, Maharashtra, India

2MMR+754, Gangapur Rd, Nashik, Maharashtra 422222, India

Lat 20.032577°


Long 73.689279°

08/07/22 10:09 AM

High Voltage Engineering Lab



GPS Map Camera



Nashik, Maharashtra, India

2MMR+754, Gangapur Rd, Nashik, Maharashtra 422222, India


Lat 20.032239°

Long 73.689583°

08/07/22 10:03 AM

Microprocessor and Microcontroller Lab



 GPS Map Camera

educatio
TITUTE...


Nashik, Maharashtra, India
2MMR+754, Gangapur Rd, Nashik, Maharashtra 422222, India
Lat 20.032446°
Long 73.689107°
08/07/22 10:06 AM

Control System/Network Analysis



GPS Map Camera



Mahadeopur, Maharashtra, India

2MMQ+PF9, near Godavari Bridge, Mahadeopur, Maharashtra

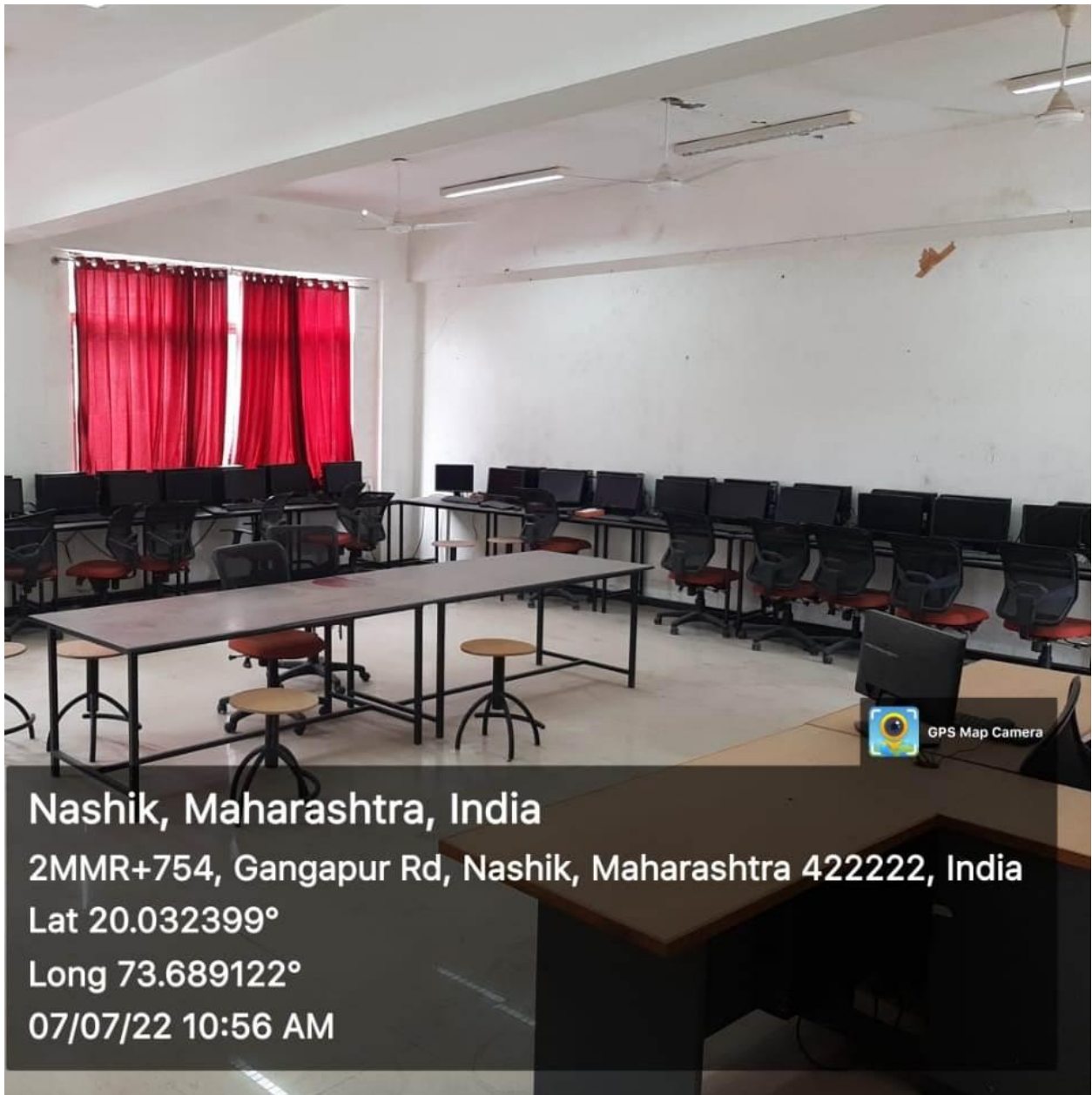
422222, India

Lat 20.033052°

Long 73.688386°

08/07/22 10:14 AM

Software /Advanced microcontroller lab



BACK

**Jawahar Education Society's,
Institute of Technology, Management & Research,
Gangapur Road, Nashik, Maharashtra.**

(Approved by AICTE, DTE & Affiliated to Savitribai Phule Pune University)



Laboratory: Computer Engineering

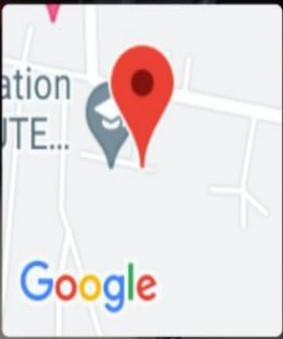
**Survey No 48, Gowardhan, Gangapur Road,
Nashik- 422 222. Maharashtra, India**

www.jitnashik.edu.in

Programming Lab -I



Programming Lab -II



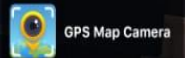
Nashik, Maharashtra, India

2MMR+754, Gangapur Rd, Nashik, Maharashtra 422222, India

Lat 20.032332°

Long 73.690249°


06/07/22 11:50 AM



Project Lab



GPS Map Camera



Nashik, Maharashtra, India

2MMR+754, Gangapur Rd, Nashik, Maharashtra 422222, India

Lat 20.03245°

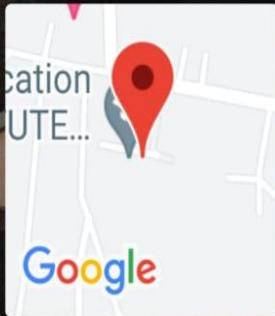
Long 73.689896°

06/07/22 11:34 AM

Software Lab



GPS Map Camera



Nashik, Maharashtra, India

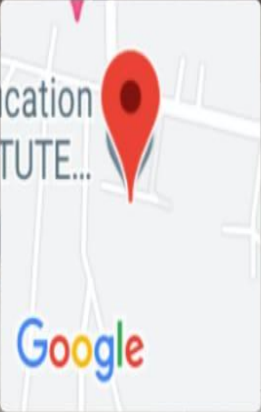
2MMR+754, Gangapur Rd, Nashik, Maharashtra 422222, India

Lat 20.032324°

Long 73.689937°

06/07/22 11:35 AM

Hardware Lab



Nashik, Maharashtra, India
2MMR+754, Gangapur Rd, Nashik, Maharashtra 422222, India
Lat 20.032338°
Long 73.689718°
19/07/22 11:21 AM

**Jawahar Education Society's,
Institute of Technology, Management & Research,
Gangapur Road, Nashik, Maharashtra.**

(Approved by AICTE, DTE & Affiliated to Savitribai Phule Pune University)



Laboratory: Applied science and Humanities

**Survey No 48, Gowardhan, Gangapur Road,
Nashik- 422222. Maharashtra, India**

www.jitnashik.edu.in

Chemistry Lab



GPS Map Camera



Mahadeopur, Maharashtra, India

2MMQ+PF9, near Godavari Bridge, Mahadeopur, Maharashtra

422222, India

Lat 20.033253°

Long 73.68824°

08/07/22 09:23 AM

Physics Lab



 GPS Map Camera



Nashik, Maharashtra, India
2MMR+754, Gangapur Rd, Nashik, Maharashtra 422222, India
Lat 20.032038°
Long 73.689122°
08/07/22 09:29 AM

Workshop



Nashik, Maharashtra, India

2MMR+754, Gangapur Rd, Nashik, Maharashtra 422222, India

Lat 20.032038°

Long 73.689122°

09/07/22 10:40 AM

Workshop



Nashik, Maharashtra, India

2MMR+754, Gangapur Rd, Nashik, Maharashtra 422222, India

Lat 20.031995°

Long 73.689908°

09/07/22 10:41 AM

Workshop



Education
UTE...

Google

Nashik, Maharashtra, India

2MMR+754, Gangapur Rd, Nashik, Maharashtra 422222, India
Lat 20.032018°
Long 73.689771°
09/07/22 10:41 AM

Workshop



Education
UTE...


Google

Nashik, Maharashtra, India

2MMR+754, Gangapur Rd, Nashik, Maharashtra 422222, India
Lat 20.032077°
Long 73.6897°
09/07/22 10:41 AM

Workshop



 GPS Map Camera

Education
TUTE...

Google

Nashik, Maharashtra, India

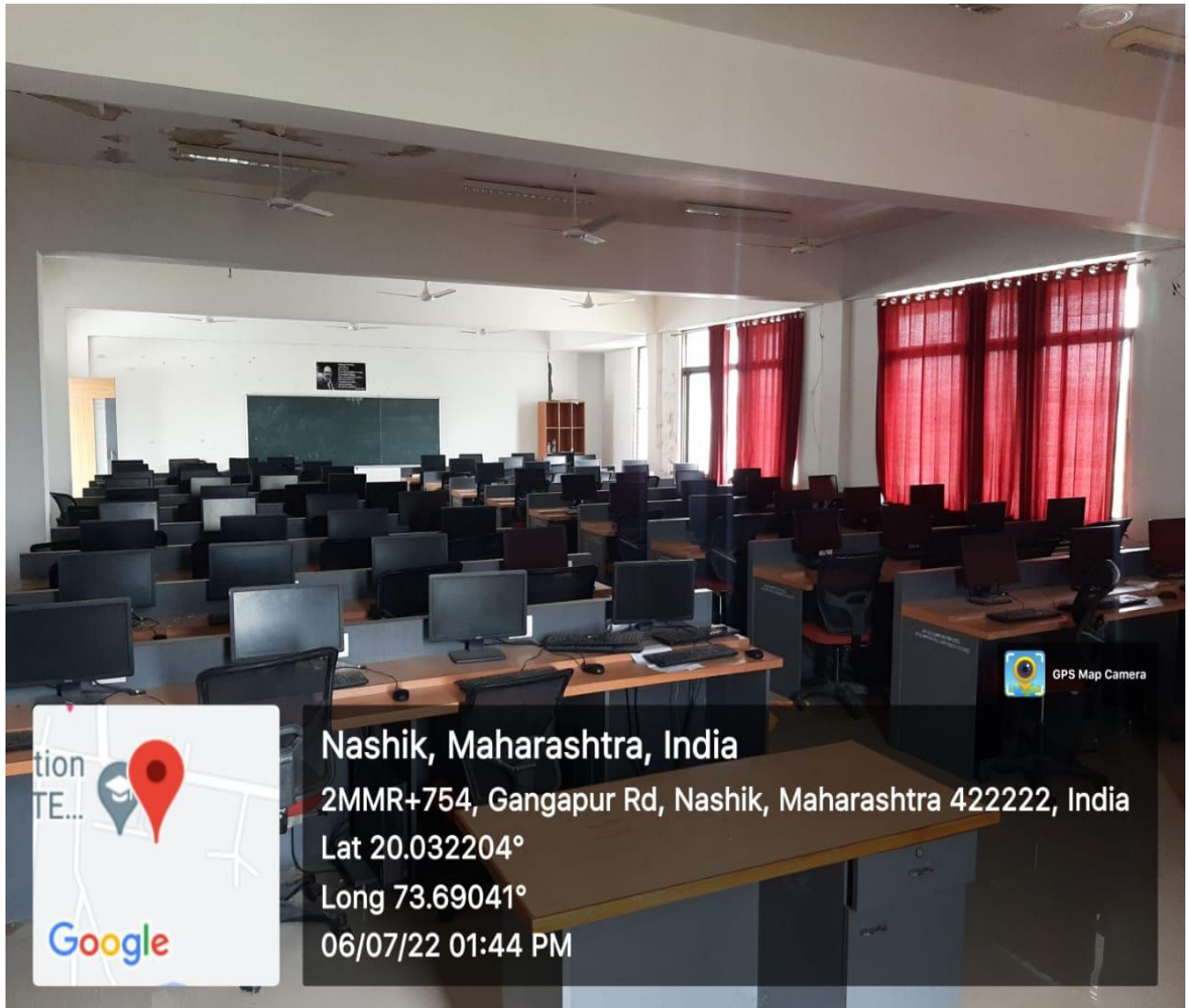
2MMR+754, Gangapur Rd, Nashik, Maharashtra 422222, India

Lat 20.031898°

Long 73.689567°

09/07/22 10:42 AM

Computer Center



BACK

Drawing Hall



Library Book Circulation




ication
UTE...

Google

Nashik, Maharashtra, India
2MMR+754, Gangapur Rd, Nashik, Maharashtra 422222, India
Lat 20.031682°
Long 73.689588°
08/07/22 01:36 PM

Library Book Rack



ITUTE.

Google

Nashik, Maharashtra, India
2MMR+754, Gangapur Rd, Nashik, Maharashtra 422222, India
Lat 20.031058°
Long 73.689154°
08/07/22 01:36 PM

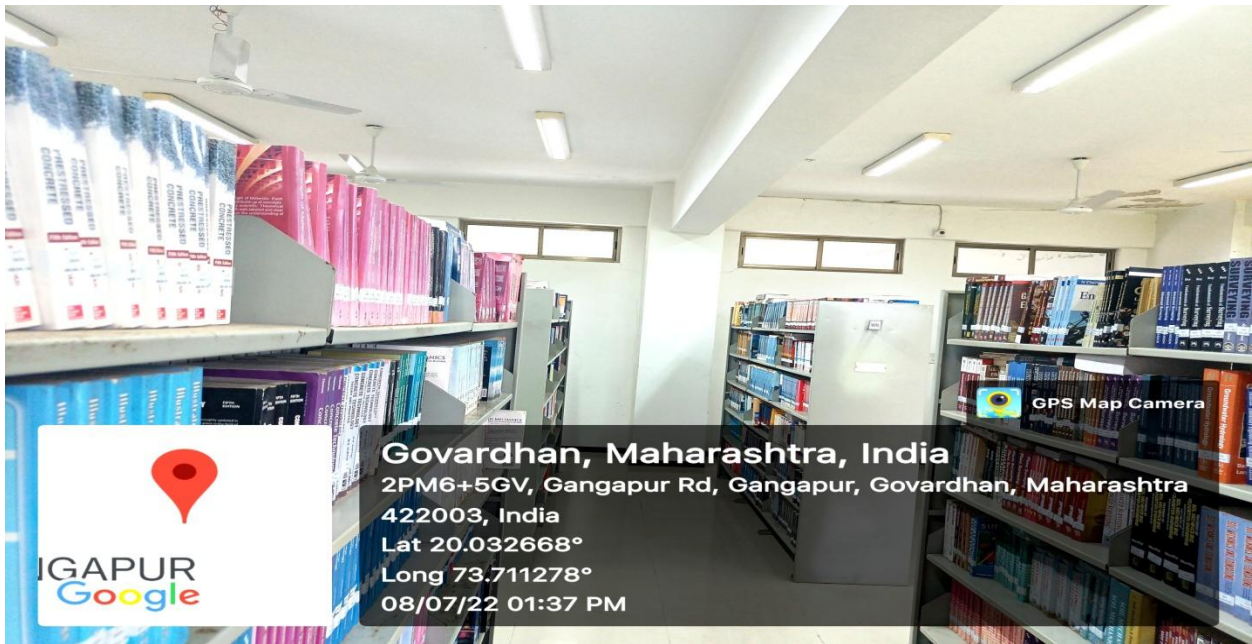
Library Book Rack



Library Book Rack



Library Book Rack



Library Reading Area



Library Book Rack



Govardhan, Maharashtra, India
2PM6+5GV, Gangapur Rd, Gangapur, Govardhan, Maharashtra
422003, India
Lat 20.032602°
Long 73.711356°
08/07/22 01:38 PM

Library Reading Area



Govardhan, Maharashtra, India
2PM6+5GV, Gangapur Rd, Gangapur, Govardhan, Maharashtra
422003, India
Lat 20.032626°
Long 73.711324°
08/07/22 01:38 PM

Library Magazine Rack



Govardhan, Maharashtra, India
2MPR+2CR, Govardhan, Maharashtra 422222, India
Lat 20.034471°
Long 73.690197°
08/07/22 01:39 PM

Reading Area

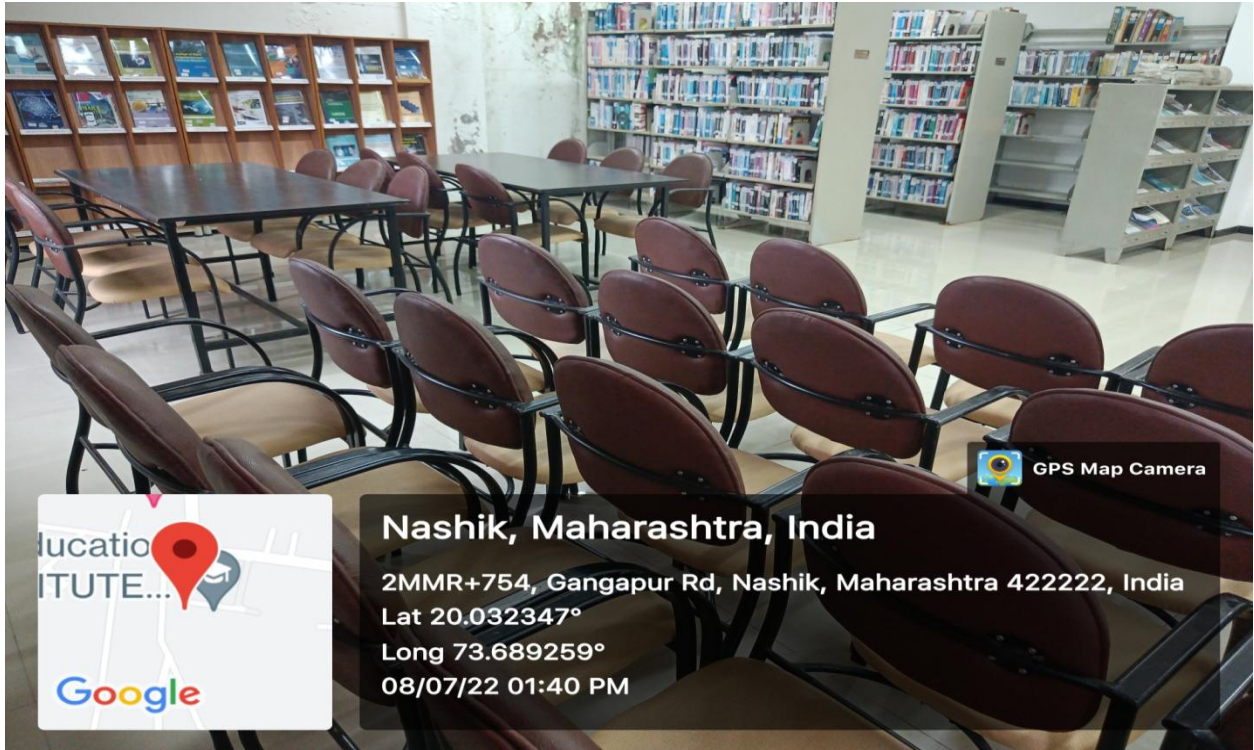


Mahadeopur, Maharashtra, India
Plant Garden Nursery Thats-it, before Gammat Jammata, 2MMQ+PF9,
near Godavari Bridge, Mahadeopur, Maharashtra 422222, India
Lat 20.034009°
Long 73.689605°
08/07/22 01:39 PM

Reading Area



Reading Area



Reading Area



GPS Map Camera



Nashik, Maharashtra, India

2MMR+754, Gangapur Rd, Nashik, Maharashtra 422222, India

Lat 20.032336°

Long 73.689266°

08/07/22 01:40 PM

Seminar



GPS Map Camera

tion
E...



Google

Nashik, Maharashtra, India

2MMR+754, Gangapur Rd, Nashik, Maharashtra 422222, India

Lat 20.032067°


Long 73.690437°

07/07/22 02:35 PM

Language Lab



ation
UTE...




Google

Nashik, Maharashtra, India
2MMR+754, Gangapur Rd, Nashik, Maharashtra 422222, India
Lat 20.031922°
Long 73.690113°
06/07/22 11:28 AM

GPS Map Camera


B: Administrative Area

Principal Office



Principal Office



 GPS Map Camera



Nashik, Maharashtra, India

2MMR+754, Gangapur Rd, Nashik, Maharashtra 422222, India

Lat 20.031991°

Long 73.690264°


08/07/22 04:19 PM



BACK

Board Room



 GPS Map Camera



Nashik, Maharashtra, India

2MMR+754, Gangapur Rd, Nashik, Maharashtra 422222, India


Lat 20.032188°

Long 73.690012°

08/07/22 10:37 AM

Board Room



 GPS Map Camera

ation
TE... 



Nashik, Maharashtra, India
2MMR+754, Gangapur Rd, Nashik, Maharashtra 422222, India
Lat 20.032106°
Long 73.690156°
08/07/22 10:37 AM

Office all Inclusive



cation
UTE...

Google

Nashik, Maharashtra, India
2MMR+754, Gangapur Rd, Nashik, Maharashtra 422222, India
Lat 20.03213°
Long 73.689724°
08/07/22 10:27 AM

Office all Inclusive



cation
UTE...

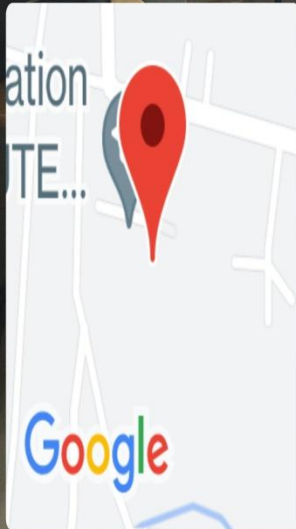
Google

Nashik, Maharashtra, India
2MMR+754, Gangapur Rd, Nashik, Maharashtra 422222, India
Lat 20.03215°
Long 73.689704°
08/07/22 10:28 AM

Office all Inclusive



GPS Map Camera



Nashik, Maharashtra, India

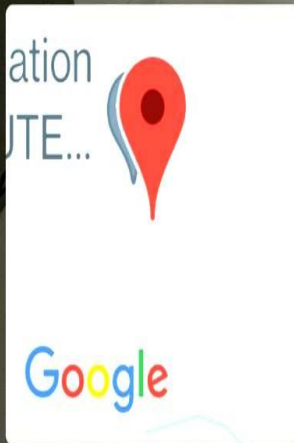
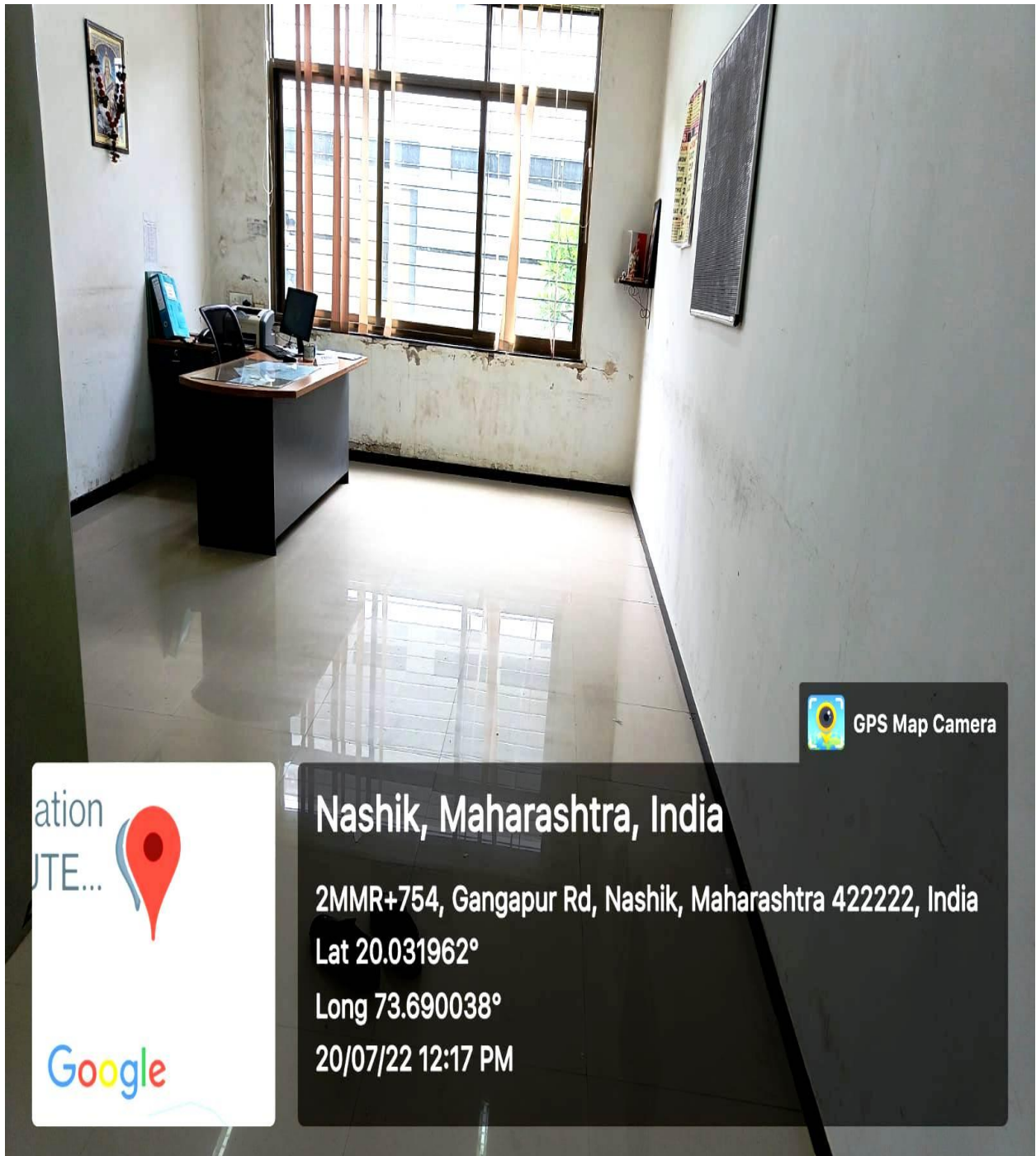
2MMR+754, Gangapur Rd, Nashik, Maharashtra 422222, India

Lat 20.032037°

Long 73.690107°

08/07/22 10:29 AM

Cabin HOD Civil Engineering



Nashik, Maharashtra, India

2MMR+754, Gangapur Rd, Nashik, Maharashtra 422222, India

Lat 20.031962°

Long 73.690038°

20/07/22 12:17 PM

BACK

Cabin HOD Mechanical Engineering



GPS Map Camera



Mahadeopur, Maharashtra, India

2MMQ+PF9, near Godavari Bridge, Mahadeopur, Maharashtra

422222, India

Lat 20.033052°

Long 73.688386°

08/07/22 09:41 AM

Cabin HOD Electrical Engineering

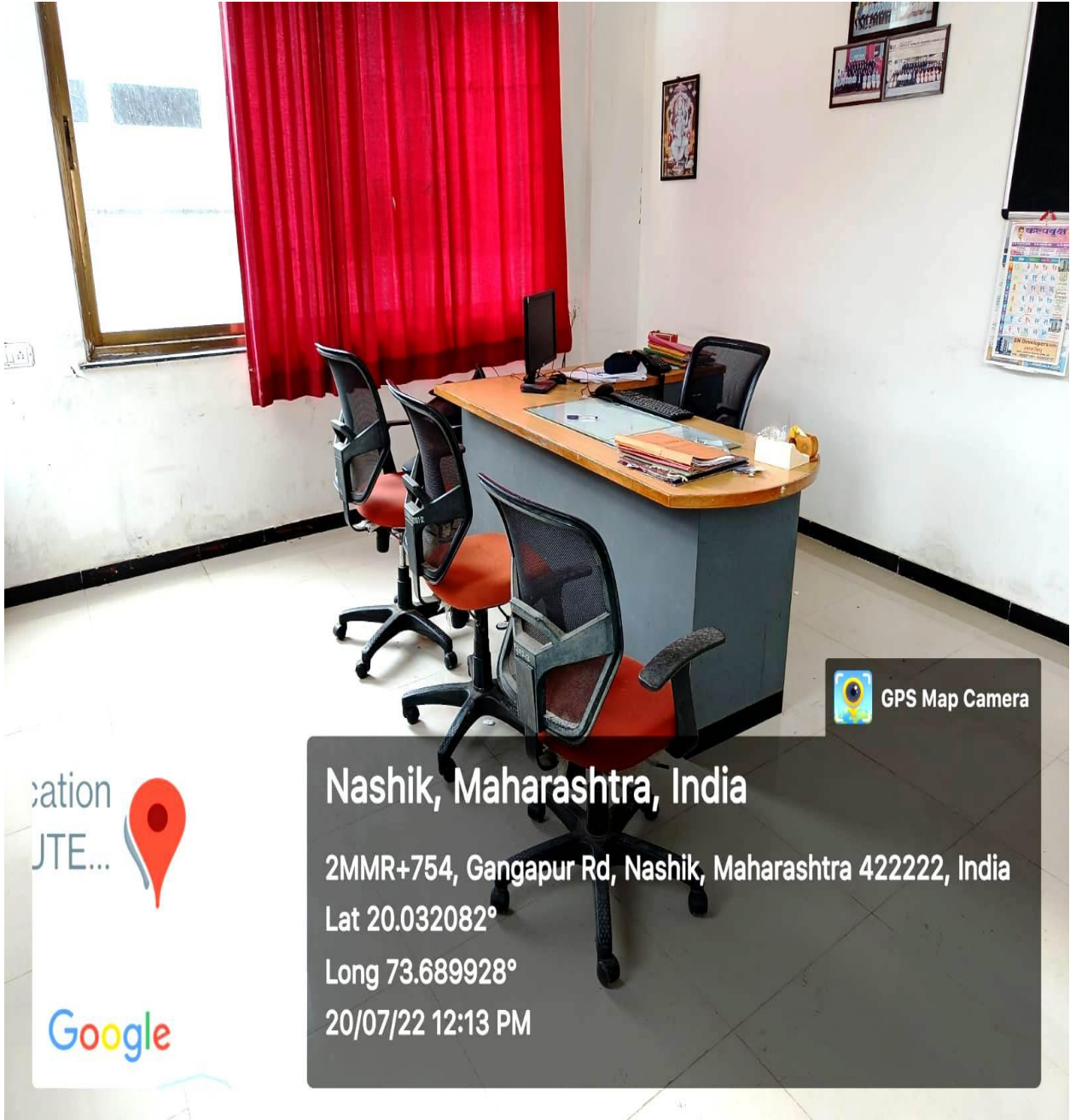



GPS Map Camera

Hotel Ga
Education
ITUTE...
Google

Nashik, Maharashtra, India
2MMR+754, Gangapur Rd, Nashik, Maharashtra 422222, India
Lat 20.03285°
Long 73.689334°
20/07/22 01:30 PM

Cabin HOD Computer Engineering



 GPS Map Camera

ation
JTE... 

Google

Nashik, Maharashtra, India

2MMR+754, Gangapur Rd, Nashik, Maharashtra 422222, India

Lat 20.032082°


Long 73.689928°

20/07/22 12:13 PM

Cabin HOD Applied Science & Humanities



GPS Map Camera



Nashik, Maharashtra, India

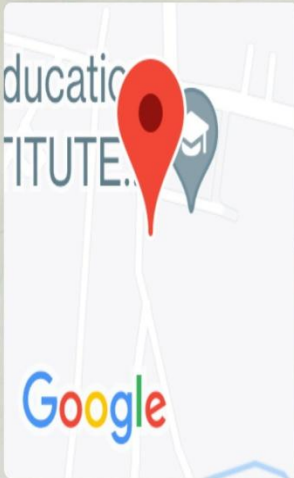
2MMR+754, Gangapur Rd, Nashik, Maharashtra 422222, India

Lat 20.032407°

Long 73.688853°

08/07/22 09:23 AM

Central Store



Nashik, Maharashtra, India

2MMR+754, Gangapur Rd, Nashik, Maharashtra 422222, India

Lat 20.032098°

Long 73.689078°

08/07/22 02:35 PM

Maintenance Room



GPS Map Camera


Hotel
Education
STITUTE...
Google

Mahadeopur, Maharashtra, India
2MMQ+PF9, near Godavari Bridge, Mahadeopur, Maharashtra
422222, India
Lat 20.033052°
Long 73.688386°
08/07/22 01:44 PM

Maintenance Room



GPS Map Camera



Mahadeopur, Maharashtra, India

2MMQ+PF9, near Godavari Bridge, Mahadeopur, Maharashtra

422222, India

Lat 20.033052°

Long 73.688386°

08/07/22 01:44 PM

Security Cabin



Hotel Gamr
ation
TE...
Google

Nashik, Maharashtra, India

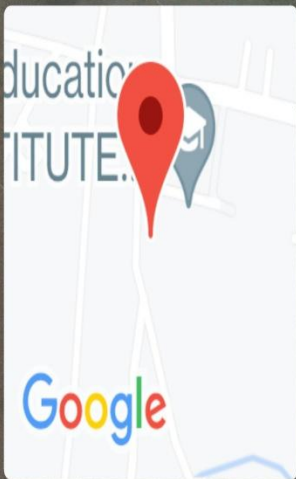
2MMR+754, Gangapur Rd, Nashik, Maharashtra 422222, India

Lat 20.033206°

Long 73.690176°

09/07/22 10:52 AM

House keeping



Nashik, Maharashtra, India

2MMR+754, Gangapur Rd, Nashik, Maharashtra 422222, India

Lat 20.032038°

Long 73.689122°

08/07/22 02:31 PM

House keeping



GPS Map Camera



Nashik, Maharashtra, India
2MMR+754, Gangapur Rd, Nashik, Maharashtra
422222, India
Lat 20.032038°
Long 73.689122°
08/07/22 02:32 PM

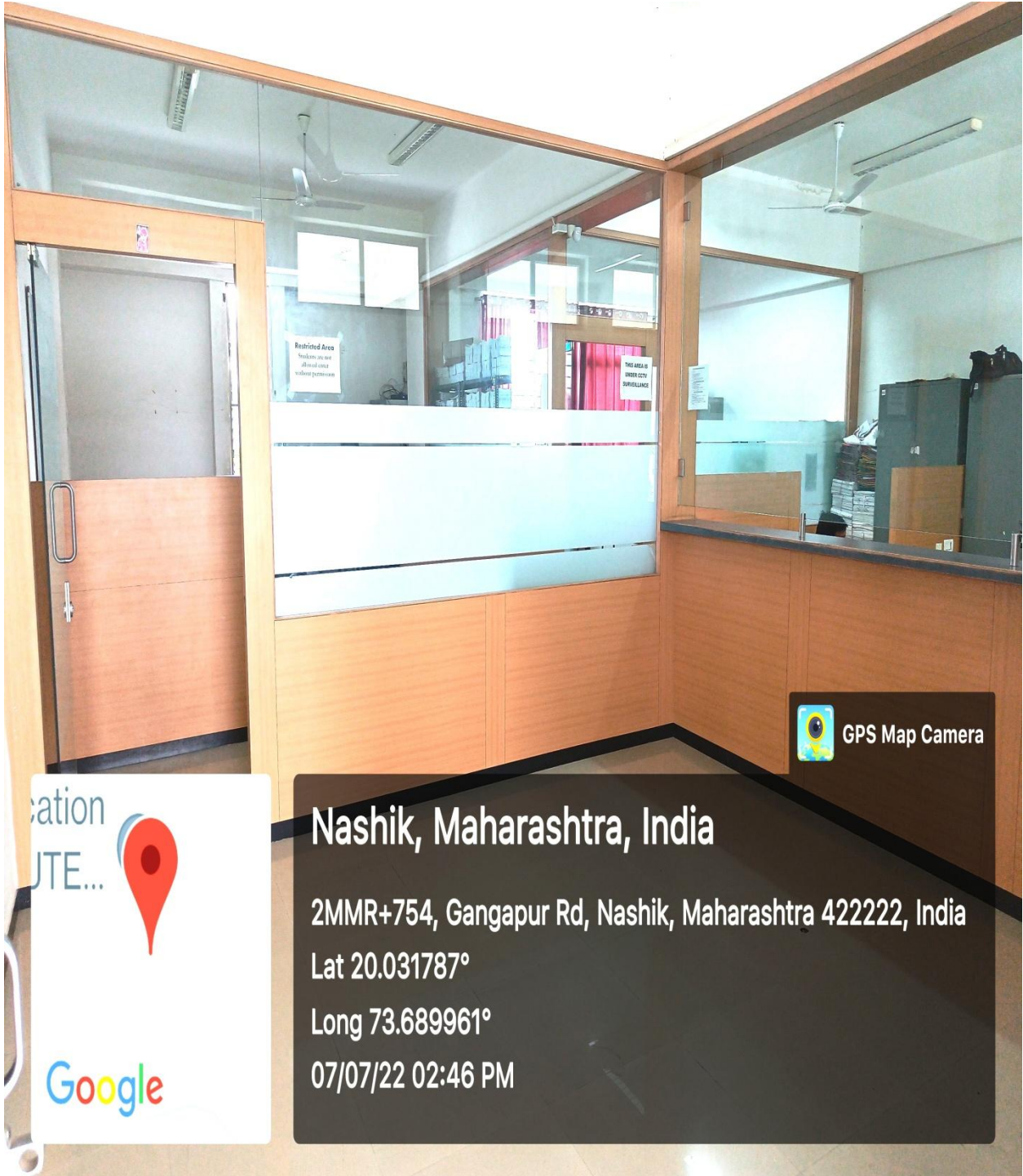
Exam Control Office





Hotel
Education
STITUTE...
Google

Mahadeopur, Maharashtra, India
2MMQ+PF9, near Godavari Bridge, Mahadeopur, Maharashtra
422222, India
Lat 20.033052°
Long 73.688386°
07/07/22 02:43 PM

Exam Control Office

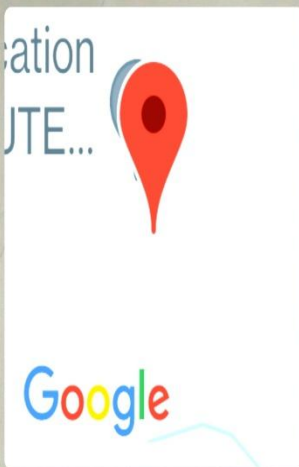


 GPS Map Camera

Location
ROUTE...

Google

Nashik, Maharashtra, India
2MMR+754, Gangapur Rd, Nashik, Maharashtra 422222, India
Lat 20.031787°
Long 73.689961°
07/07/22 02:46 PM

Exam Control Office



Nashik, Maharashtra, India


2MMR+754, Gangapur Rd, Nashik, Maharashtra 422222, India

Lat 20.031811°

Long 73.689987°

07/07/22 02:46 PM

Placement Office



Nashik, Maharashtra, India

2MMR+754, Gangapur Rd, Nashik, Maharashtra 422222, India

Lat 20.032251°


Long 73.68959°

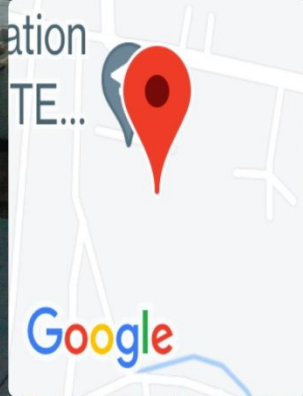
08/07/22 01:53 PM

BACK

Server Room



 GPS Map Camera



Nashik, Maharashtra, India

2MMR+754, Gangapur Rd, Nashik, Maharashtra 422222, India

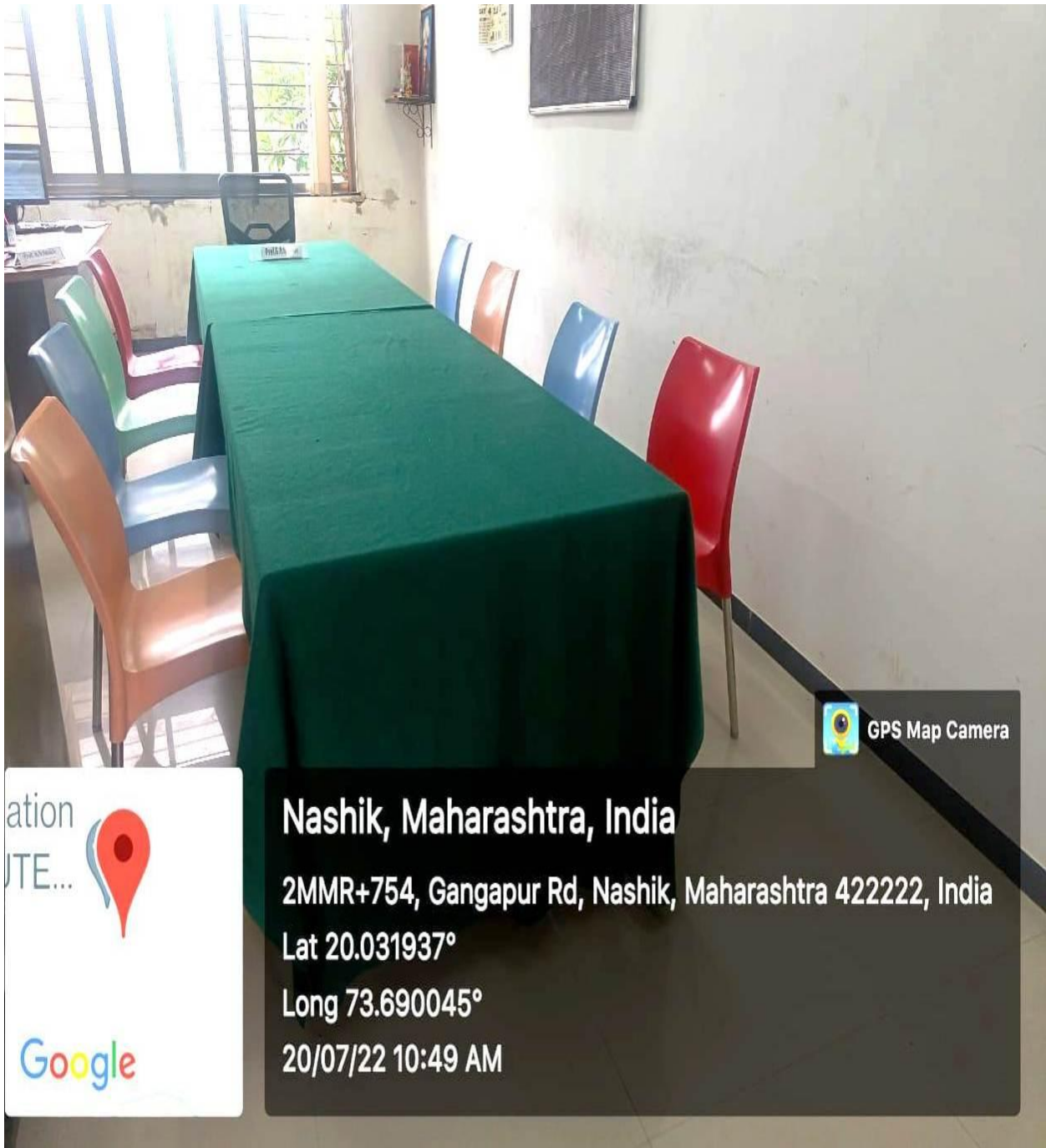
Lat 20.031798°


Long 73.690179°

19/07/22 01:47 PM

BACK

IQAC Room



 GPS Map Camera

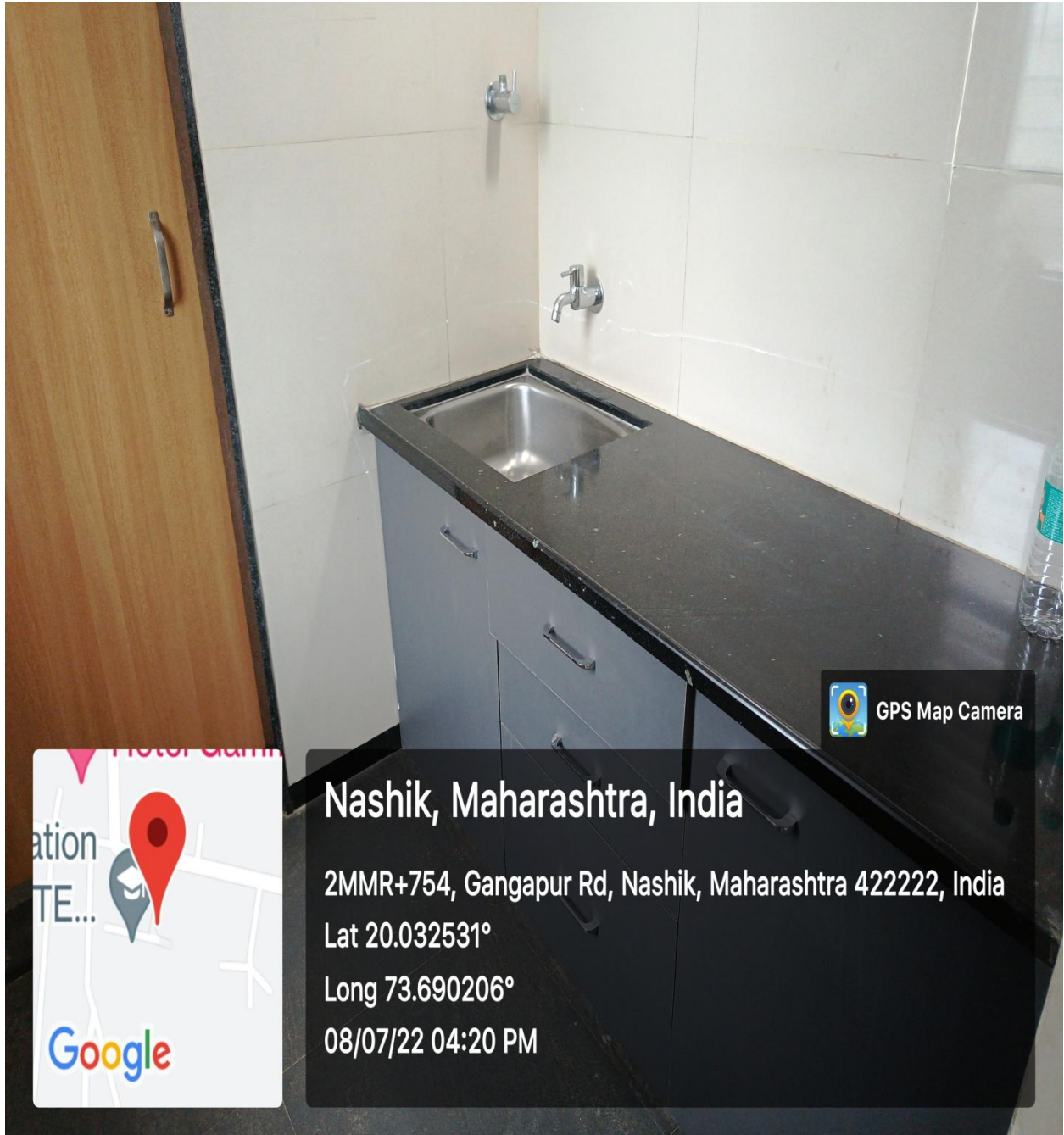
ation
ITE... 



Nashik, Maharashtra, India
2MMR+754, Gangapur Rd, Nashik, Maharashtra 422222, India
Lat 20.031937°
Long 73.690045°
20/07/22 10:49 AM

BACK

Pantry for Staff



Faculty sitting



GPS Map Camera

ation
ITE...



Google

Nashik, Maharashtra, India

2MMR+754, Gangapur Rd, Nashik, Maharashtra 422222, India

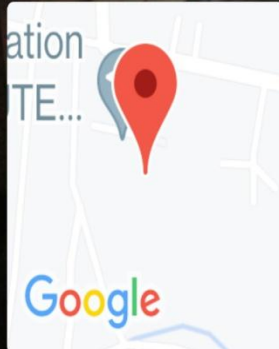
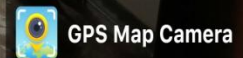
Lat 20.031895°

Long 73.690107°

21/07/22 02:54 PM

C: Amenities

Girls Toilet



Nashik, Maharashtra, India

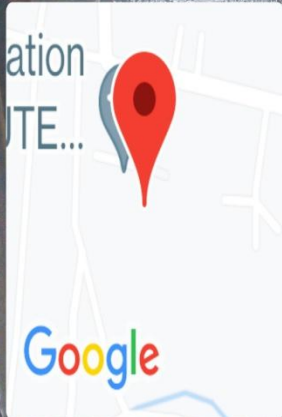
2MMR+754, Gangapur Rd, Nashik, Maharashtra 422222, India

Lat 20.031892°

Long 73.690118°

19/07/22 02:57 PM

Boys Toilet



Nashik, Maharashtra, India

2MMR+754, Gangapur Rd, Nashik, Maharashtra 422222, India

Lat 20.031957°

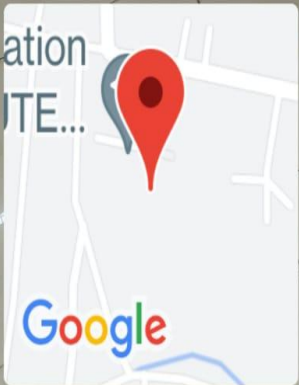
Long 73.690072°

19/07/22 02:56 PM

Boys common room



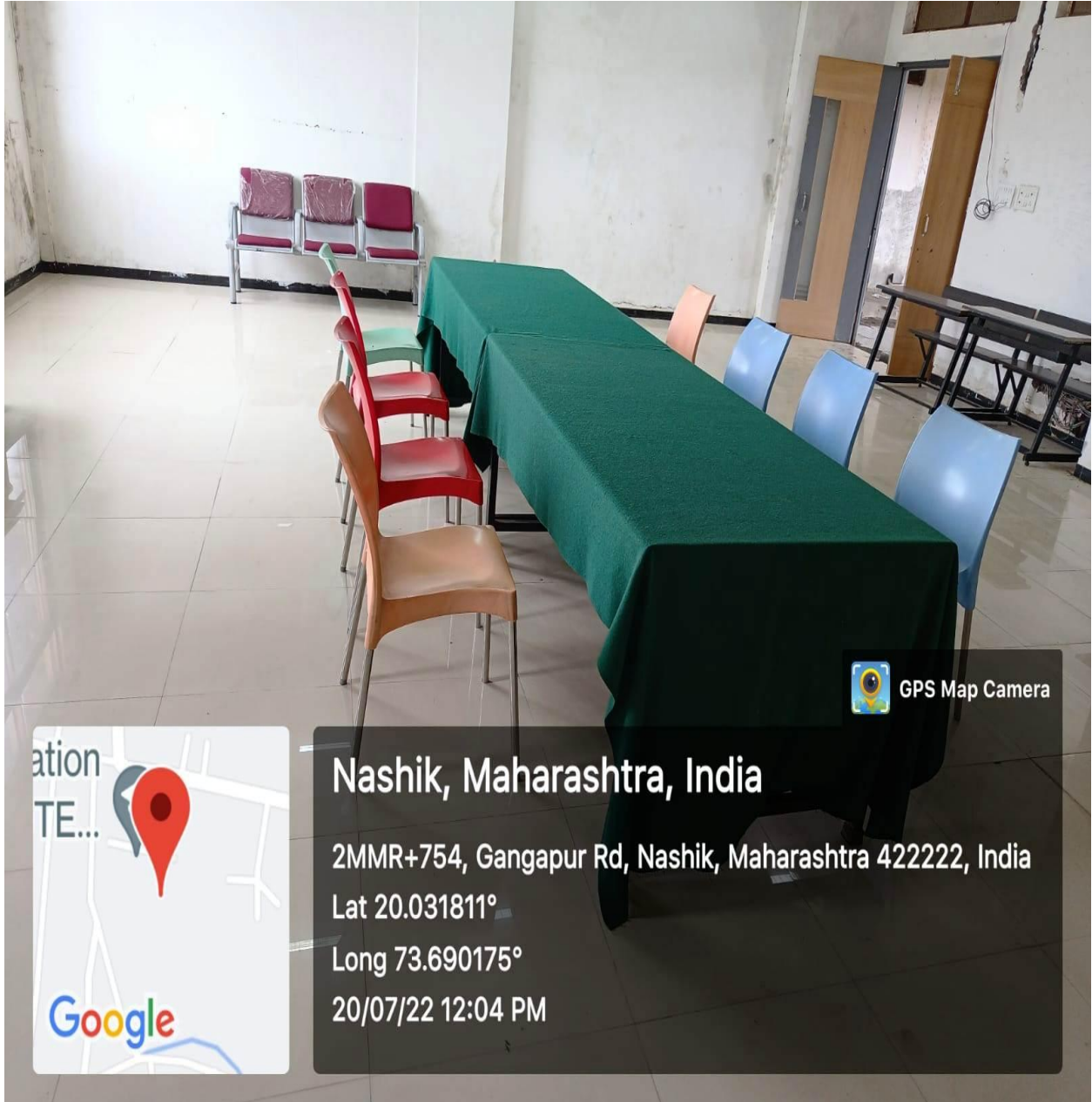
 GPS Map Camera



Nashik, Maharashtra, India
2MMR+754, Gangapur Rd, Nashik, Maharashtra 422222, India
Lat 20.031885°
Long 73.690095°
20/07/22 12:10 PM

BACK

Girls common room



Cafeteria



BACK

First Aid cum Sick room




BACK

Gymnasium



GPS Map Camera



Nashik, Maharashtra, India

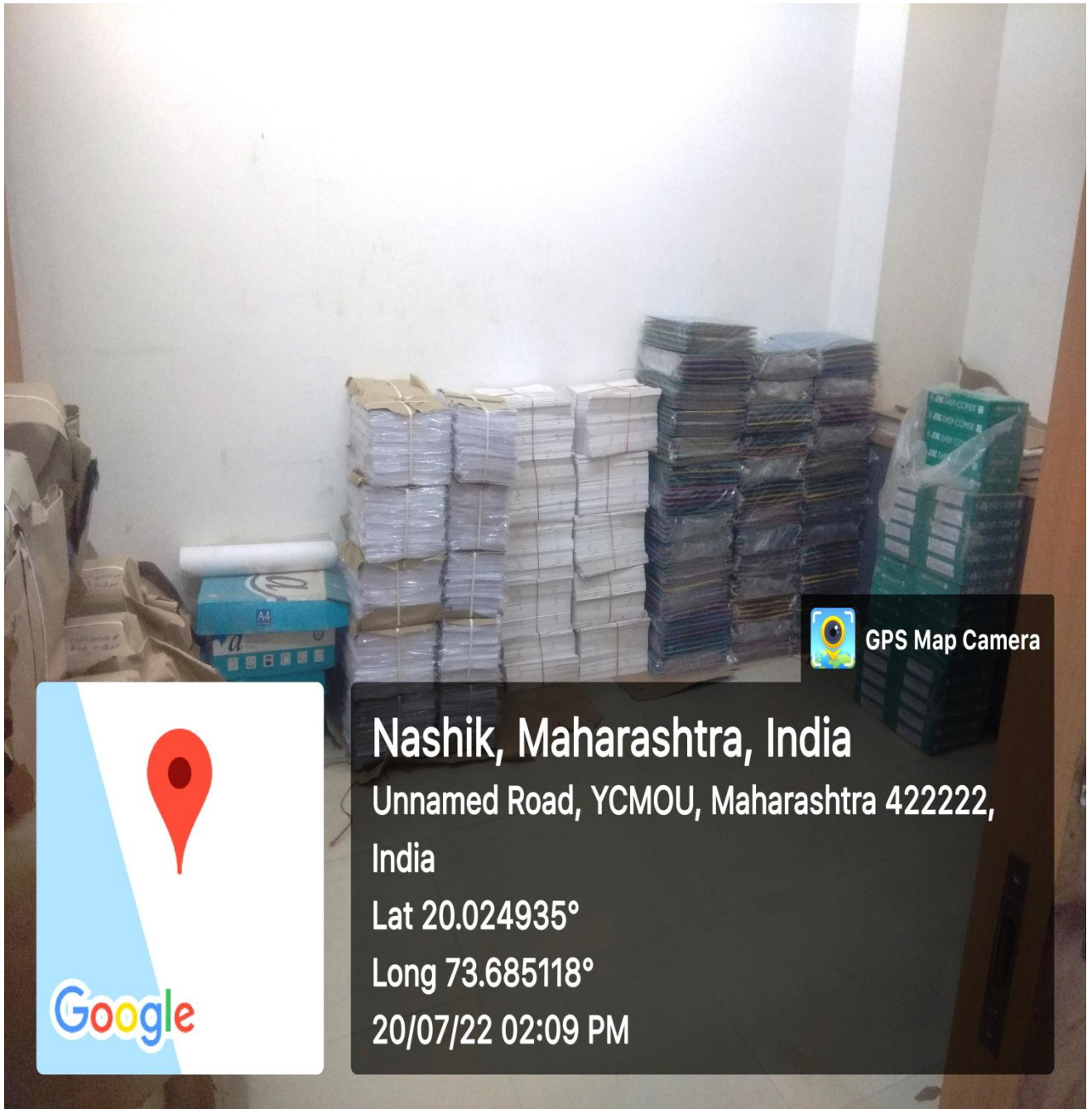
2MMR+754, Gangapur Rd, Nashik, Maharashtra 422222, India

Lat 20.032465°

Long 73.689196°

14/07/22 01:57 PM

Stationary Store



BACK

D: Others

Parking



RO water filter Plant



Handle Bar in Water Closet



Generator

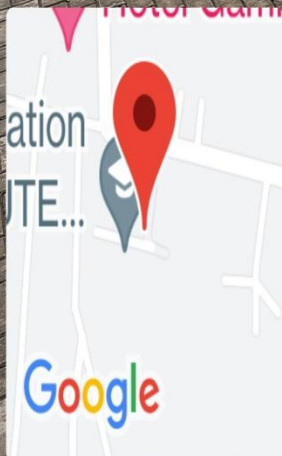


BACK

Buses



 GPS Map Camera



Nashik, Maharashtra, India

2MMR+754, Gangapur Rd, Nashik, Maharashtra 422222, India

Lat 20.032528°

Long 73.690066°

20/07/22 10:03 AM

Ramp



**Jawahar Education Society's,
Institute of Technology, Management & Research,
Gangapur Road, Nashik, Maharashtra.**

(Approved by AICTE, DTE & Affiliated to Savitribai Phule Pune University)



Criterion 4 - Infrastructure and Learning Resources

The Institution has adequate facilities for cultural activities, sports, games (indoor, outdoor), yoga etc.

**Survey No 48, Gowardhan, Gangapur Road,
Nashik- 422 222. Maharashtra, India**

www.jitnashik.edu.in

Yoga



Yoga



BACK

Cultural Activities



BACK

Cultural Activities



Cultural Activities



Cultural Activities



Cultural Activities



Cultural Activities





YASH 9766608031

BACK

Sports (Indoor, Outdoor)



ucatio
TUTE... 



Nashik, Maharashtra, India
2MMR+754, Gangapur Rd, Nashik, Maharashtra 422222, India
Lat 20.032485°
Long 73.689335°
14/07/22 01:56 PM

Sports (Indoor, Outdoor)



Hotel
Education
STITUTE...
Google

Mahadeopur, Maharashtra, India
2MMQ+PF9, near Godavari Bridge, Mahadeopur, Maharashtra
422222, India
Lat 20.033052°
Long 73.688386°
14/07/22 01:54 PM

Sports (Indoor, Outdoor)



Sports (Indoor, Outdoor)



Sports (Indoor, Outdoor)



BACK